2-3

VICG CHANDIGARH — IAF — CHANDIGARH, INDIA VOR Z RWY 11

28 FEB 23 **Eff 11 MAR 23**

CHANDIGARH Approach	CHANDIGARH Tower	ATIS
122.65, 120.7	118.3, 118.925	116.5

VOR CHG	FINAL Apch Crs	FAF	MDA(H)	Apt Elev 1032'
116.5	**108°**	***D 5.6 CHG* 3000'**	**1650'** *(618)*	RWY **1028'**

MISSED APCH : Climb STRAIGHT AHEAD to 2900', then climbing turn LEFT to join VOR hold at 5000' or as directed by ATC.

Alt Set: hPa	Rwy Elev: 37 hPa	Trans level: By ATC	Trans alt: 12000'

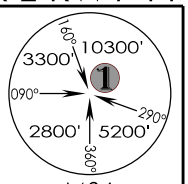

MSA CHG VOR

1 : MSA within 10Nm from R-340 to R-110 is 8000'.

DME Required

Max IAS O/B 220 Kts.

1 MIN = 1 NM

NM 5

0

NM 5

SURVEY PERIOD : 2022-23

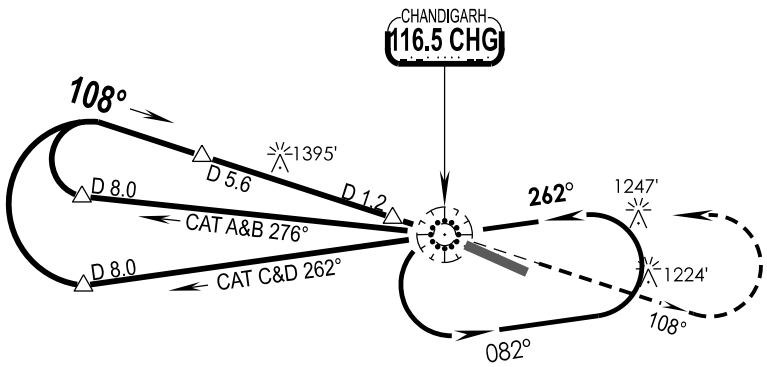

CAUTION

- Do not cross beyond D13.5 CHG during Reversal procedure to avoid entering VID-122, when active.

CHG DME	5.6	5.0	4.0	3.0	2.0
ALTITUDE (ft)	3000	2810	2500	2180	1860

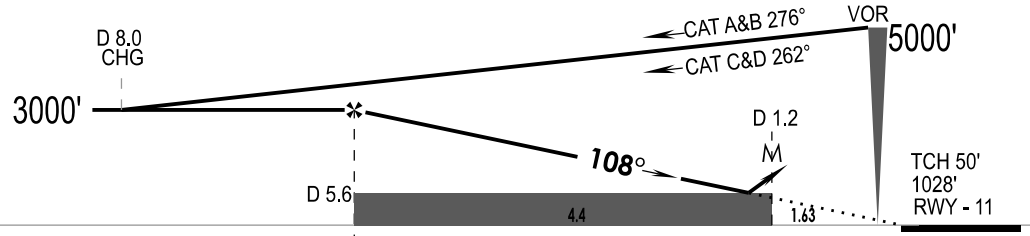

GND SPEED KTS	80	100	120	140	160	180
DESCENT ANGLE 3.0°	425	531	637	743	849	955

MAP AT D 1.2 CHG

FALS PAPI-L	2900'	5000' LT

STRAIGHT-IN LANDING RWY 11

MDA (H) **CDFA** **1650'** (618')

	FULL	ALS OUT
A	RVR 1500m	
B		
C	RVR 2100m	RVR 2400m
D		

CIRCLE - TO - LAND

AVOID VISUAL CIRCLING OVER CHANDIGARH CITY

Max Kts	MDA (H)	VIS
100	**1690'** (658')	3000m
135		
180	**1790'** (758')	3500m
205		3600m

CHANGES : NEW PROCEDURE

IPDC, DTE OF OPS (T & H)